

You've accepted only essential cookies. You can [change your cookie settings](#) at any time.

[Hide](#)

Build a custom area profile **BETA**

< Edit area



Name your area

☐ Include map

Profile preview

Select comparison area

England Country



☐ Show on map

Select topics

☐ Accommodation type 

☐ Age profile 

☐ Central heating 

☐ Country of birth 

☐ Disability 

! Values for this variable will differ from other sources which provide age-standardised percentages. [Read more](#)

☐ Distance travelled to work (i)

! There are pandemic-related quality considerations for this variable. [Read more](#)

☐ Economic activity status (i)

! There are pandemic-related quality considerations for this variable. [Read more](#)

☐ Employment history (i)

! There are pandemic-related quality considerations for this variable. [Read more](#)

☐ Ethnic group (i)

☐ General health (i)

! Values for this variable will differ from other sources which provide age-standardised percentages. [Read more](#)

☐ Highest level of qualification (i)

☐ Hours per week worked (i)

! There are pandemic-related quality considerations for this

Silverdale

Area map

© Ordnance Survey
(<https://www.ordnancesurvey.co.uk/business-government/products/open-zoomstack>)

Number of households

2,600

households

23,436,100 households in England

Rounded to the nearest 100 households

Sex

☒ Silverdale ☐ (England)

Population

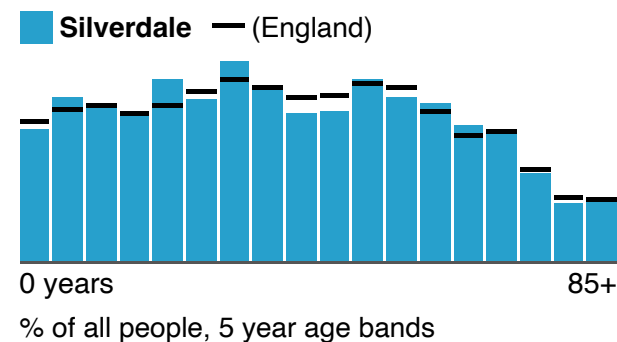
5,700

people

56,490,000 people in England

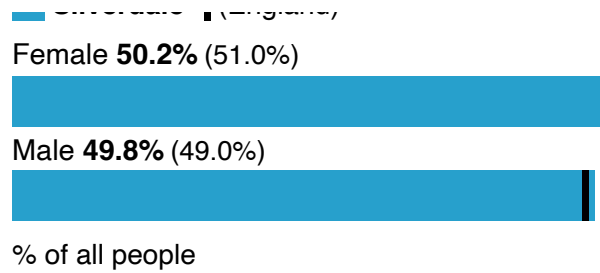
Rounded to the nearest 100 people

Age profile

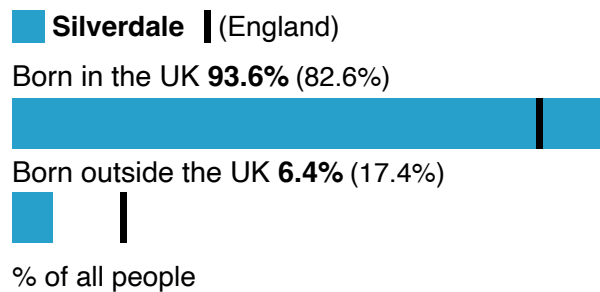


Legal partnership status

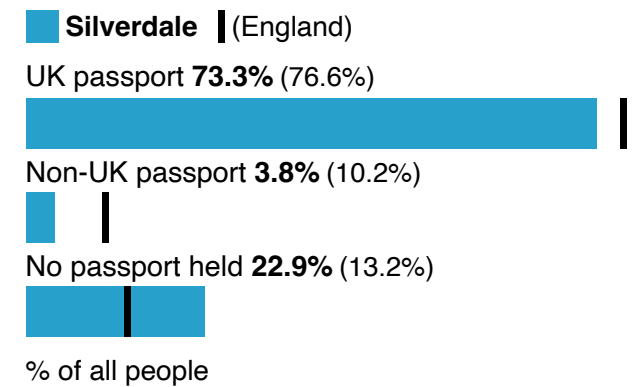
☒ Silverdale ☐ (England)



Country of birth



Passports held

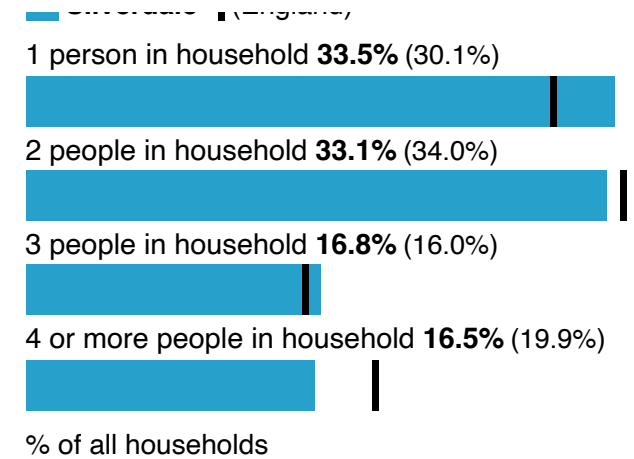
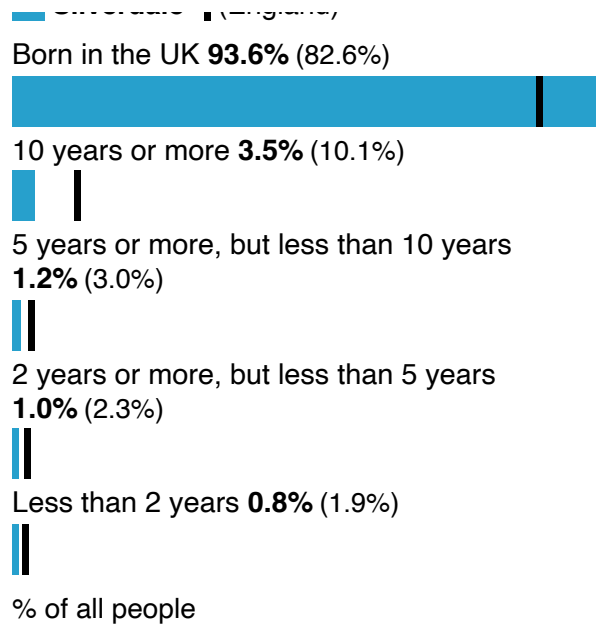


Length of residence in the UK

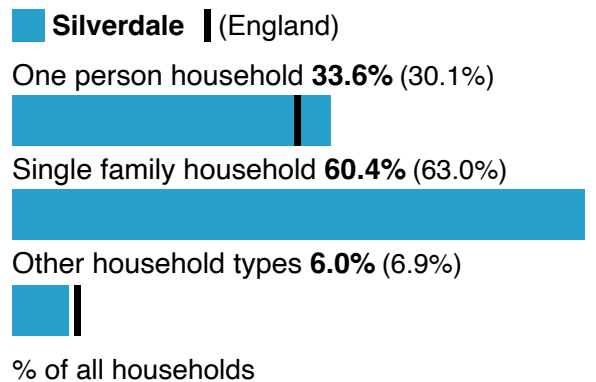
Silverdale (England)

Household size

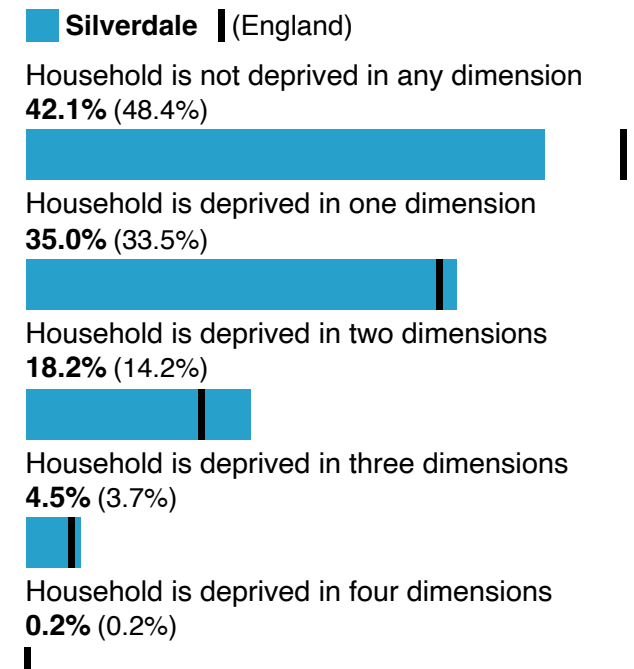
Silverdale (England)



Household composition



Household deprivation



1
% of all households

Ethnic group

■ Silverdale ■ (England)

Asian, Asian British or Asian Welsh
2.3% (9.6%)



Black, Black British, Black Welsh, Caribbean
or African **1.2%** (4.2%)



Mixed or Multiple ethnic groups **1.6%** (3.0%)



White **94.3%** (81.0%)



Other ethnic group **0.7%** (2.2%)



% of all people

National identity

■ Silverdale ■ (England)

One or more UK identity only **95.2%** (88.0%)



UK identity and non-UK identity **0.9%** (2.0%)



Non-UK identity only **3.9%** (10.0%)



% of all people

Religion

■ Silverdale ■ (England)

No religion **42.1%** (36.7%)



Christian **50.3%** (46.3%)



Buddhist **0.4%** (0.5%)



Hindu **0.2%** (1.8%)



General health

■ Silverdale ■ (England)

Very good health **43.5%** (48.5%)



Good health **34.4%** (33.7%)

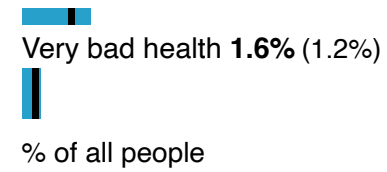
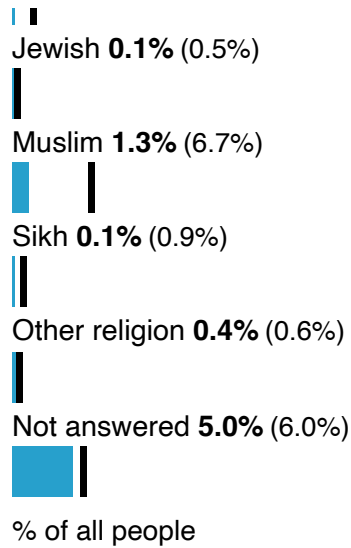


Fair health **15.0%** (12.7%)

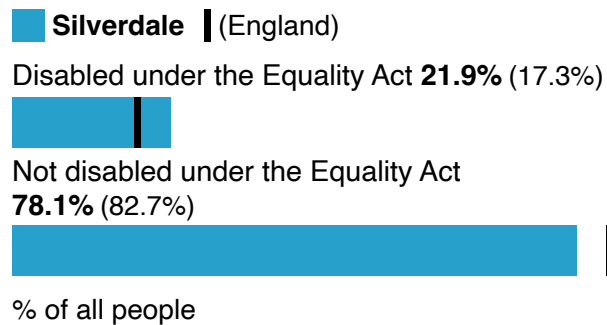


Bad health **5.6%** (4.0%)

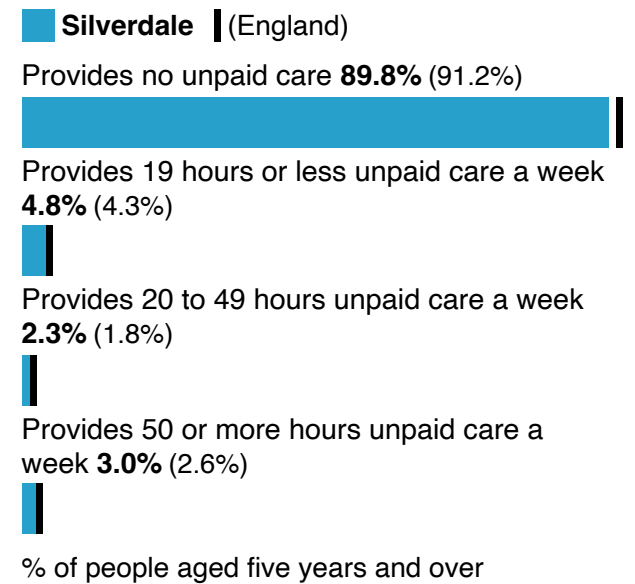




Disability



Provision of unpaid care



Proficiency in English

Accommodation type

Silverdale (England)

Main language is English (English or Welsh in Wales) **96.8%** (90.8%)



Can speak English very well **1.6%** (4.0%)



Can speak English well **1.1%** (3.3%)



Cannot speak English well **0.4%** (1.6%)



Cannot speak English **0.1%** (0.3%)



% of people aged three years and over

Number of cars or vans

Silverdale (England)

No cars or vans in household **24.3%** (23.5%)



1 car or van in household **43.2%** (41.3%)



2 cars or vans in household **25.9%** (26.1%)



3 or more cars or vans in household **6.6%** (9.1%)



% of all households

Number of bedrooms

Silverdale (England)

Silverdale (England)

Whole house or bungalow **90.0%** (77.4%)



Flat, maisonette or apartment **10.0%** (22.2%)



A caravan or other mobile or temporary structure **0.0%** (0.4%)



% of all households

Central heating

Silverdale (England)

Does not have central heating **0.7%** (1.5%)

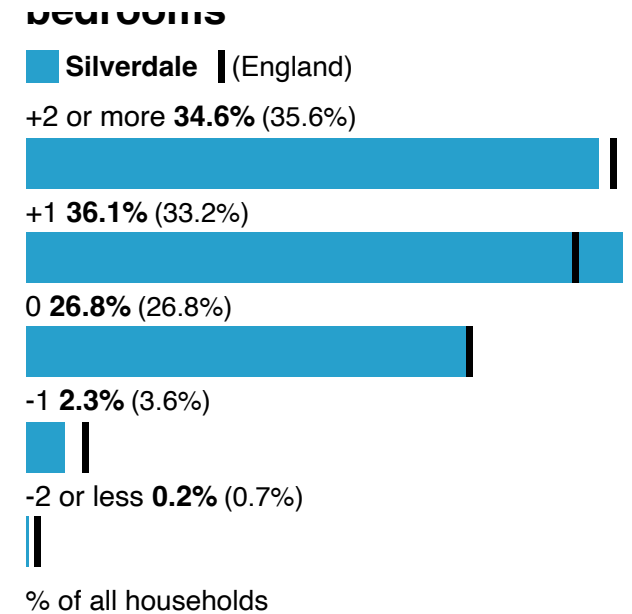
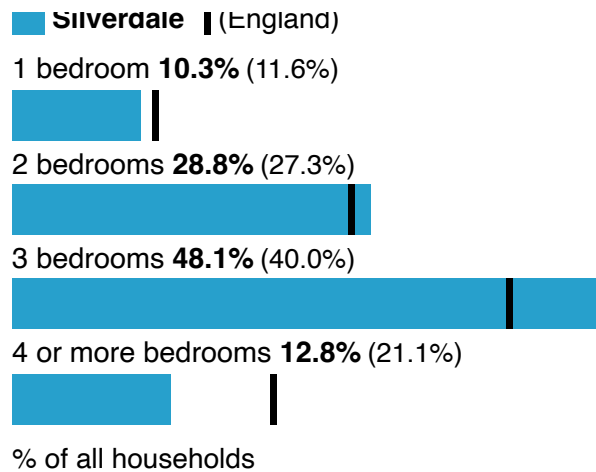


Does have central heating **99.3%** (98.5%)

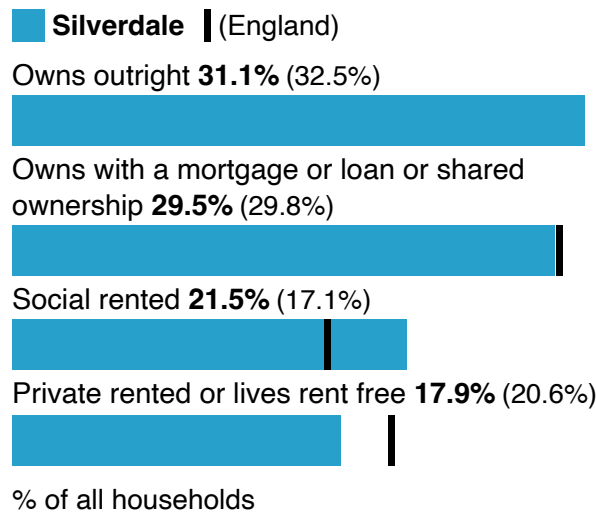


% of all households

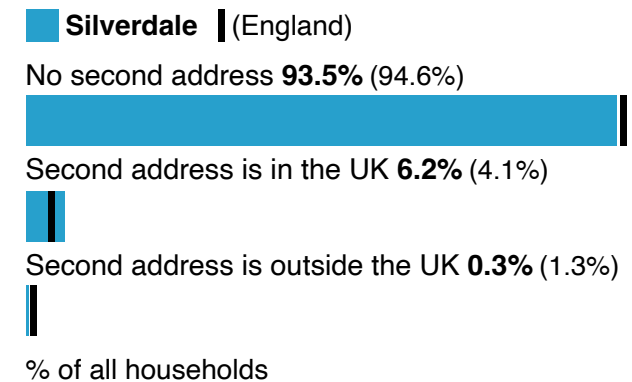
Occupancy rating for bedrooms



Tenure of household

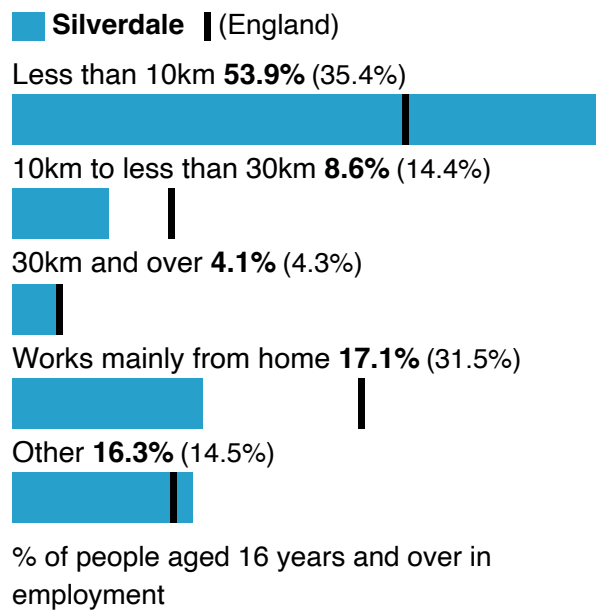


Second address indicator



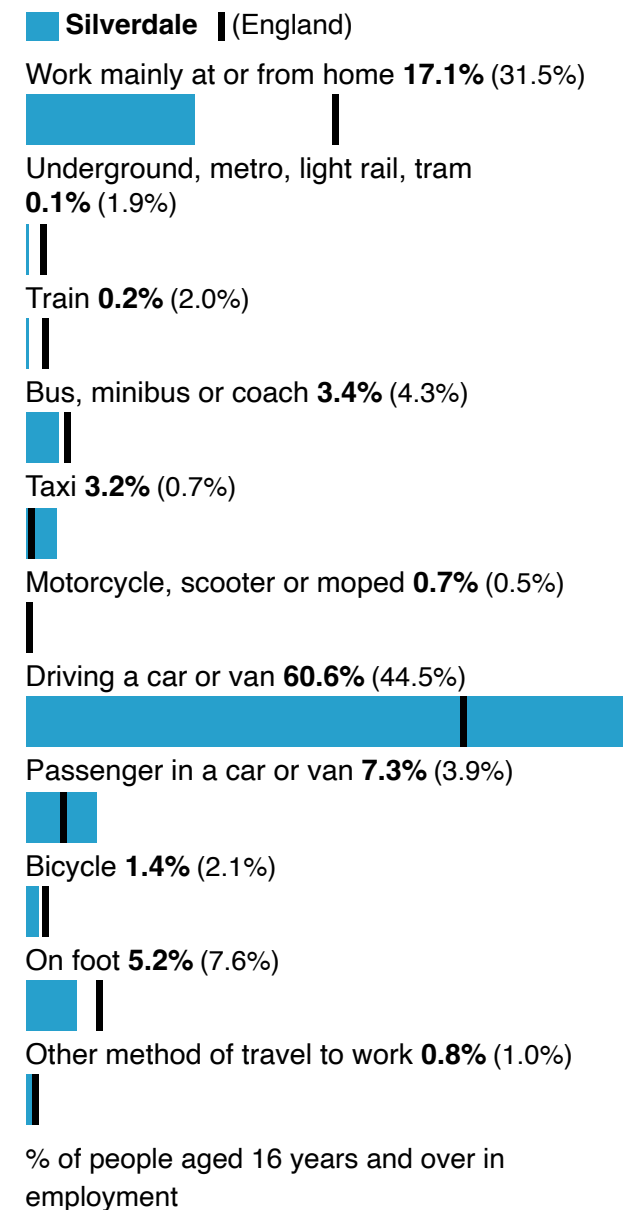
Distance travelled to work

Method of travel to workplace



Economic activity status

Silverdale (England)
Economically active: In employment



Employment history

Silverdale (England)
Not in employment: Worked in the last 12

variable. [Read more](#)

- ☐ Household composition (i)
- ☐ Household deprivation (i)
- ☐ Household size (i)
- ☐ Legal partnership status (i)
- ☐ Length of residence in the UK (i)
- ☐ Method of travel to workplace (i)

! There are pandemic-related quality considerations for this variable. [Read more](#)

- ☐ National identity (i)
- ☐ Number of bedrooms (i)
- ☐ Number of cars or vans (i)
- ☐ Number of households (i)
- ☐ Occupancy rating for bedrooms (i)
- ☐ Occupation (i)

! There are pandemic-related quality considerations for this variable. [Read more](#)

- ☐ Passports held (i)
- ☐ Population (i)
- ☐ Proficiency in English (i)
- ☐ Provision of unpaid care (i)

56.2% (57.4%)



Economically active: Unemployed **3.3%** (3.5%)

months **12.0%** (13.2%)



Not in employment: Not worked in the last 12

! The data and boundaries displayed in this profile are aggregated from small areas on a best-fit basis, and therefore may differ slightly from other sources.

[Print profile](#) | [Save as image \(PNG\)](#) | [Download data \(CSV\)](#) | [Show embed code](#)

! Values for this variable will differ from other sources which provide age-standardised percentages. [Read more](#)

☐ Religion ⓘ

! There are quality considerations for the "not answered" category in university locations. [Read more](#)

☐ Schoolchildren and full-time students ⓘ

☐ Second address indicator ⓘ

☐ Sex ⓘ

☐ Socio-economic Classification (NS-SeC) ⓘ

! There are pandemic-related quality considerations for this variable. [Read more](#)

☐ Tenure of household ⓘ

[Show fewer](#)

Looking for another topic?

Due to technical constraints, not all Census 2021 topics can be included in this tool.

Data for a wider range of topics can be found on [Nomis](#) [↗](#). Multi-variate data can be found via the [Create a custom dataset](#) service.

